



Ministry of  
Natural  
Resources

Ministère des  
Richesses  
naturelles

## Petroleum Resources Centre

Charlotteville 4-11-A

Spacing Order 2000-53


Spacing Order Made Under  
The Oil, Gas, and Salt Resources Act

1. This order applies only to wells drilled to geological formations of the Silurian age.
2. The areas outlined in green on this plan comprise spacing units established by this order.

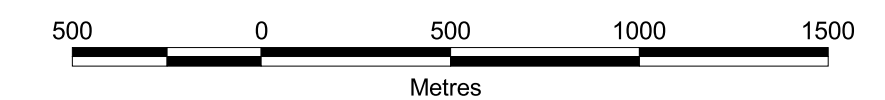
In accordance with the authority delegated to me by the Minister of Natural Resources,  
I, Andrew E. Hewitt, hereby establish this spacing order.

Dated in London this 17th day of October 2005.

















































Andrew E. Hewitt  
Manager, Petroleum Resources



Scale 1:20,000



### Legend

- |   |                   |   |                |
|---|-------------------|---|----------------|
|  | Spacing Unit      |  | Primary Road   |
|  | Target Area       |  | Secondary Road |
|  | Lot Boundary      |  | Tertiary Road  |
|  | Township Boundary |  | River / Stream |
|   |                   |  | Lake / Pond    |
|   |                   |  | Swamp          |
- 
- |   |                             |   |                              |
|---|-----------------------------|---|------------------------------|
|  | Licensed - Not Drilled      |  | Gas Well Oil Show            |
|  | Location                    |  | Abandoned Gas Well Oil Show  |
|  | Observation                 |  | Source Well                  |
|  | Dry Hole                    |  | Abandoned Source Well        |
|  | Abandoned/Dry Hole          |  | Injection Well               |
|  | Oil Well                    |  | Abandoned Injection Well     |
|  | Abandoned Oil Well          |  | Solution Mining              |
|  | Gas Well                    |  | Abandoned Solution Mining    |
|  | Abandoned Gas Well          |  | Brine Well                   |
|  | Oil & Gas Well              |  | Abandoned Brine Well         |
|  | Abandoned Oil & Gas Well    |  | Brine Disposal               |
|  | Oil Show                    |  | Abandoned Brine Disposal     |
|  | Abandoned Oil Show          |  | Gas Storage                  |
|  | Gas Show                    |  | Abandoned Gas Storage        |
|  | Abandoned Gas Show          |  | Cavern Storage               |
|  | Oil & Gas Show              |  | Abandoned Cavern Storage     |
|  | Abandoned Oil & Gas Show    |  | Stratigraphic Test           |
|  | Oil Well Gas Show           |  | Abandoned Stratigraphic Test |
|  | Abandoned Oil Well Gas Show |  | Bottom Hole Location         |

Spacing Units do not include Road Allowances.

This map should not be relied on to show the location of all road allowances within and adjacent to the spacing units and the Ministry disclaims all liability with respect to the accuracy and completeness of the map in this regard.

Survey fabric updated on October 17, 2005.



MINISTRY OF  
NATURAL RESOURCES

© 2005, Queen's Printer for Ontario  
Printed in Ontario, Canada

Projection: UTM, Zone 17  
Datum: NAD 83  
Units: Metres

Source of Information: Ontario Petroleum Data System and Natural Resources & Values Information System

Information is illustrative only. Do not rely on it as being a precise indicator of routes, location of features, nor as a guide to navigation.