



Petroleum Operations Section

Paton Pool

Spacing Order 2012-4

Spacing Order Made Under The Oil, Gas, and Salt Resources Act

1. This order applies only to wells drilled to geological formations of Cambrian age.
2. The areas outlined in green on this plan comprise spacing units established by this order.

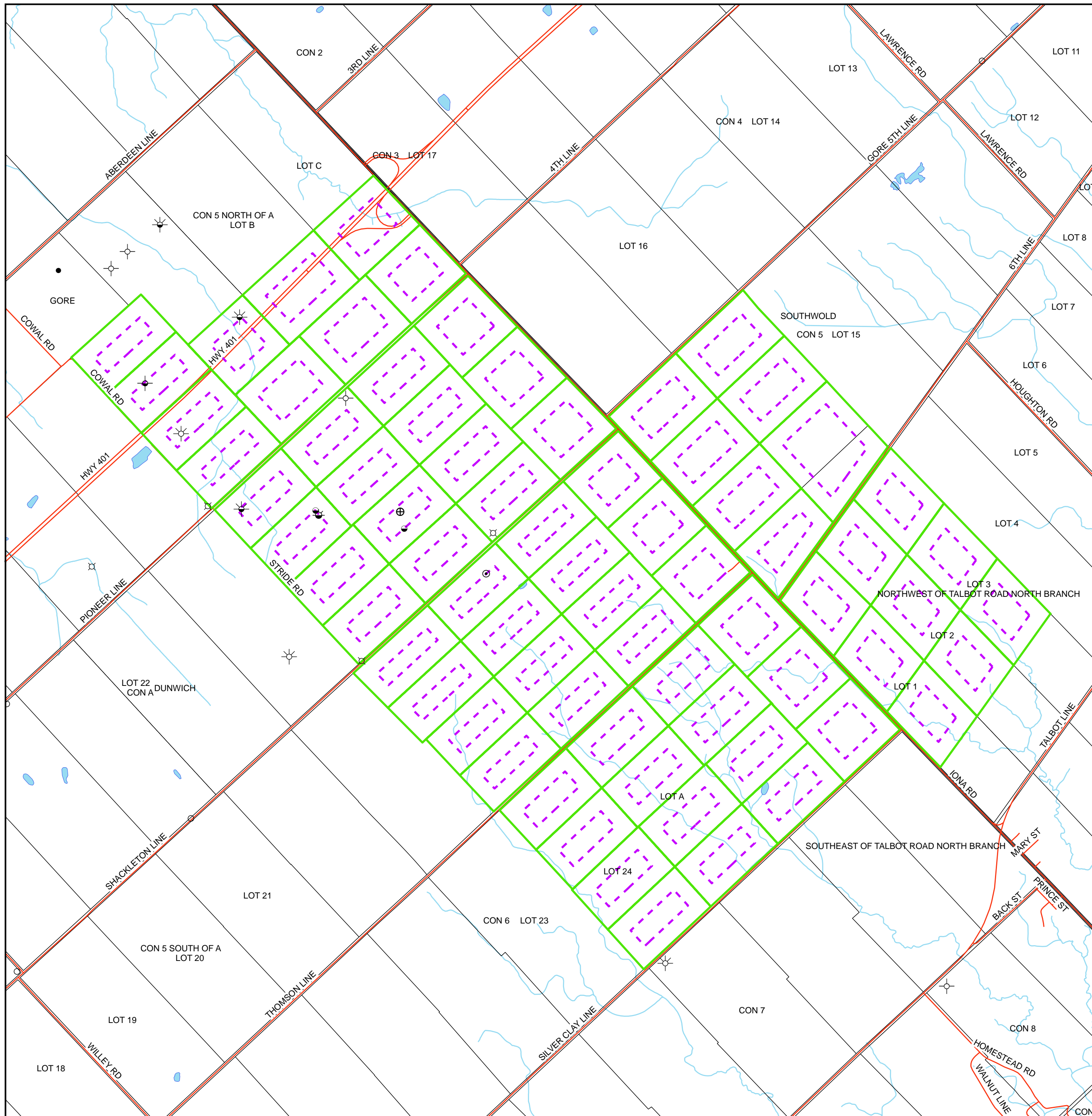
In accordance with the authority delegated to me by the Minister of Natural Resources,
I, Dan Marinigh, hereby establish this spacing order.

Dan Marinigh
Director, Integration Branch

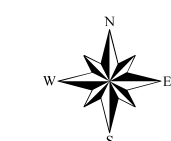
Date
(mon/day/year)

Legend

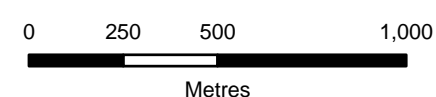
Spacing Unit	Waterbody
Target Area	Lot Boundary
Road	Township Boundary
Watercourse	
Licensed	Gas Well Oil Show
Location	Abandoned Gas Well Oil Show
Observation Well	Source Well
Abandoned Observation Well	Abandoned Source Well
Dry Hole	Injection Well
Abandoned Dry Hole	Abandoned Injection Well
Oil Well	Solution Mining
Abandoned Oil Well	Abandoned Solution Mining
Gas Well	Brine Well
Abandoned Gas Well	Abandoned Brine Well
Oil and Gas Well	Brine Disposal
Abandoned Oil and Gas Well	Abandoned Brine Disposal
Oil Show	Gas Storage
Abandoned Oil Show	Abandoned Gas Storage
Gas Show	Cavern Storage
Abandoned Gas Show	Abandoned Cavern Storage
Oil and Gas Show	Stratigraphic Test
Abandoned Oil and Gas Show	Abandoned Stratigraphic Test
Oil Well Gas Show	
Abandoned Oil Well Gas Show	



Information is illustrative only.
Do not rely on it as being precise indicator of routes,
location of features, nor as a guide to navigation.



Scale 1:20,000



Projection: UTM, Zone 17
Datum: NAD 83
Units: Metres

© 2012, Queen's Printer for Ontario
Printed in Ontario, Canada



MINISTRY OF
NATURAL RESOURCES