

PETROLEUM RESOURCES CENTRE

DOVER 3-7-IIIIE

SPACING ORDER 2006-3

SPACING ORDER

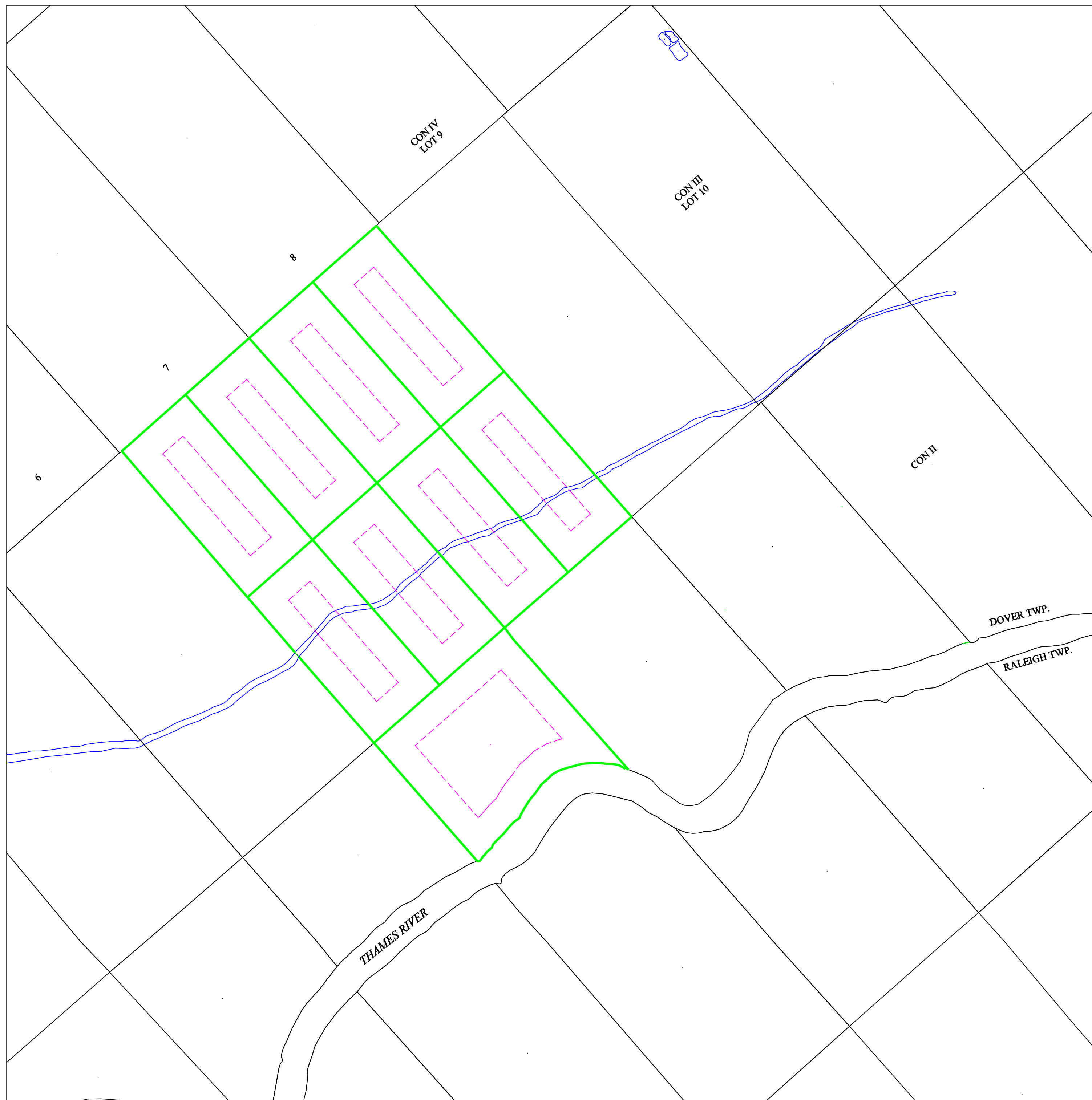
MADE UNDER THE OIL, GAS AND SALT RESOURCES ACT

1. This order applies only to wells drilled to geological formations of Ordovician or Cambrian age.
2. The areas outlined in green on this plan comprise spacing units established by this order.
3. Spacing Order 2000-37 is Revoked.

In accordance with the authority delegated to me by the Minister of Natural Resources, I, Andrew Hewitt, hereby establish this spacing order.

Dated at London this 12th day of September 2006.

Andrew Hewitt
 Manager, Petroleum Resources





LEGEND

- | | |
|----------------------------|-----------------------------------|
| ○ Location | ⊙ Liquid Petroleum Gas |
| ⊖ Abandoned/Dry Hole | ⊗ Gas Storage |
| ⊖ Abandoned Oil Show | ⊘ _g Gas Injection |
| ⊖ Abandoned Gas Show | ⊘ _w Water Injection |
| ● Oil Well | ⊕ Brine Disposal |
| ⊙ Gas Well | ○ _B Brine Well |
| ⊙ Oil & Gas Well | ♀ Solution Mining |
| ⊙ Oil Well Gas Show | ○ _T Stratigraphic Test |
| ⊙ Gas Well Oil Show | ○ Observation |
| ⊖ Abandoned Oil & Gas Show | — Spacing Unit Boundary |
| ⊖ Abandoned Oil Well | - - - Target Area Boundary |
| ⊖ Abandoned Gas Well | |

Spacing units do not include road allowances.

This map should not be relied on to show the location of all road allowances within and adjacent to the spacing units. The Ministry of Natural Resources disclaims all liability with respect to the accuracy and completeness of the map in this regard.



DOVER TOWNSHIP KENT COUNTY

REF. O.B.M. 10 17 3900 46900

CAD by I.C., Edited by A.C.