

PETROLEUM RESOURCES CENTRE

ROMNEY 6-13-III

SPACING ORDER 2005-5

SPACING ORDER

MADE UNDER THE OIL, GAS AND SALT RESOURCES ACT

1. This order applies only to wells drilled to geological formations of Ordovician or Cambrian age.
2. The areas outlined in green on this plan comprise spacing units established by this order.
3. Spacing Order 2002-4 is Revoked.



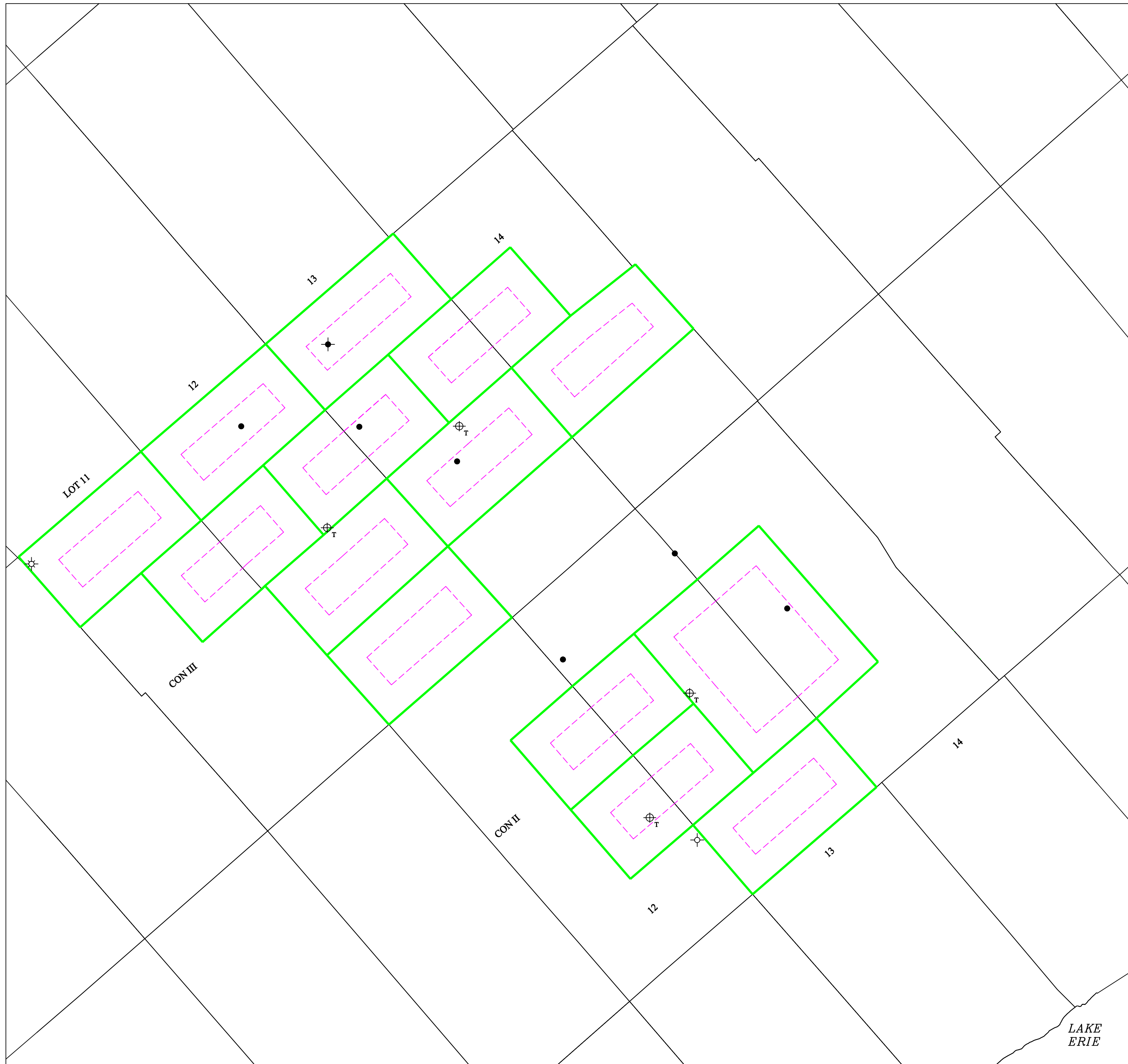
In accordance with the authority delegated to me by the Minister of Natural Resources, I, Andrew Hewitt, hereby establish this spacing order.

Dated at London this 14th day of July 2005.

Andrew Hewitt
 Manager, Petroleum Resources

LEGEND

- | | |
|----------------------------|-----------------------------------|
| ○ Location | ⊙ Liquid Petroleum Gas |
| ⊕ Abandoned/Dry Hole | ⊕ Gas Storage |
| ⊕ Abandoned Oil Show | ⊕ _g Gas Injection |
| ⊕ Abandoned Gas Show | ⊕ _w Water Injection |
| ● Oil Well | ⊕ Brine Disposal |
| ⊕ Gas Well | ○ _B Brine Well |
| ⊕ Oil & Gas Well | ♀ Solution Mining |
| ⊕ Oil Well Gas Show | ○ _T Stratigraphic Test |
| ⊕ Gas Well Oil Show | ○ Observation |
| ⊕ Abandoned Oil & Gas Show | — Spacing Unit Boundary |
| ⊕ Abandoned Oil Well | - - - Target Area Boundary |
| ⊕ Abandoned Gas Well | |



ROMNEY TOWNSHIP KENT COUNTY

REF. O.B.M. 10 17 3750 46600 10 17 3800 46600
 10 17 3750 46650 10 17 3800 46650

CAD by A.C.

Spacing units do not include road allowances.

This map should not be relied on to show the location of all road allowances within and adjacent to the spacing units. The Ministry of Natural Resources disclaims all liability with respect to the accuracy and completeness of the map in this regard.

Projection: UTM Zone 17
 Datum: NAD 83